

13 ème balade de l'Amitié du H.M.R.C.
 dimanche 21 juillet 2002
 Voiture balai Charles FOUARGE : 0497 / 87 29 89

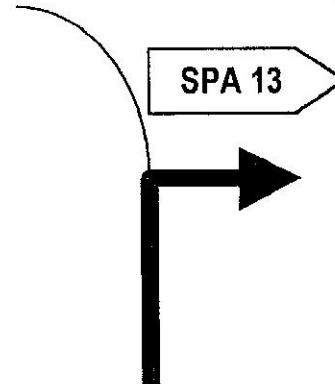
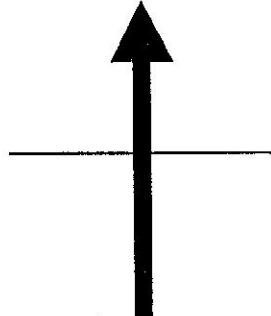
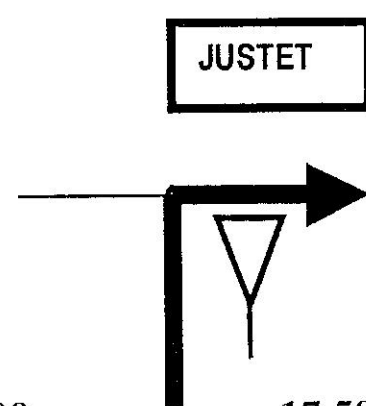
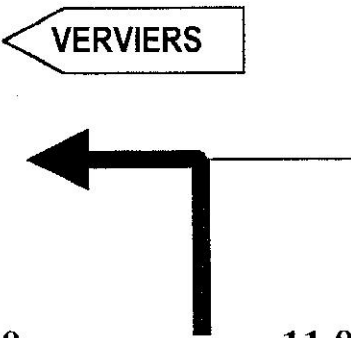
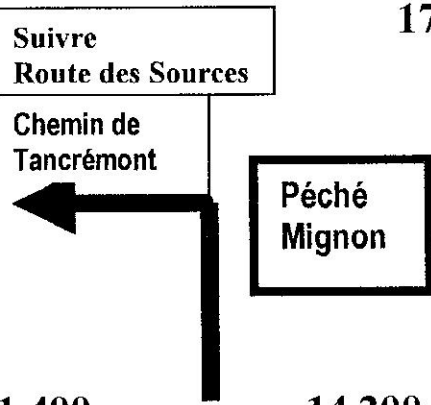
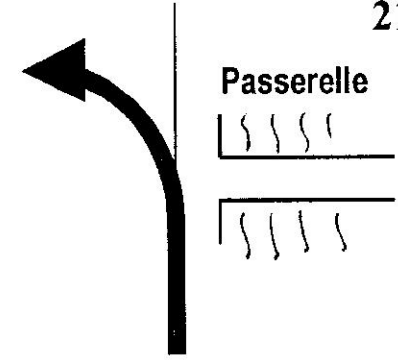
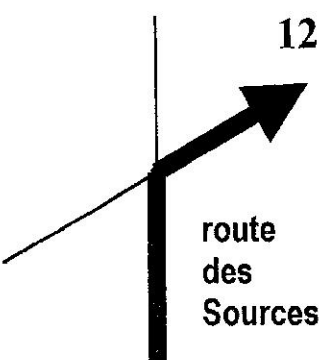
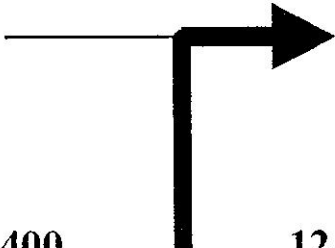
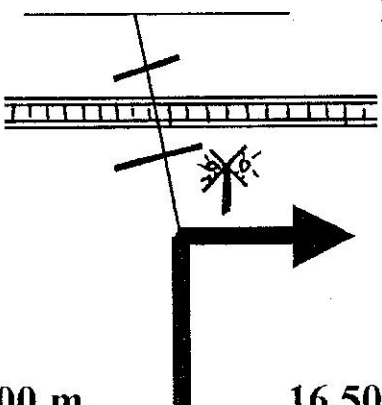
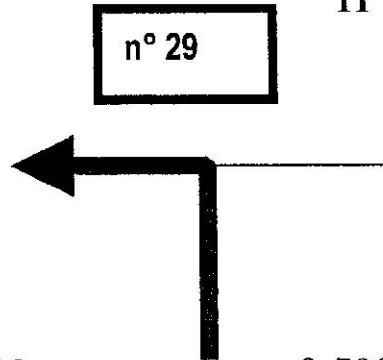
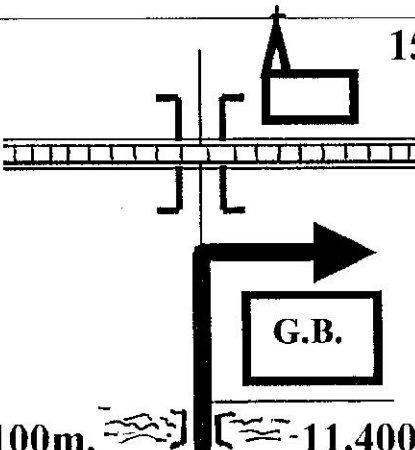
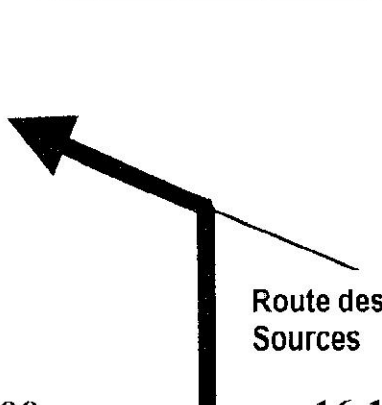
1

<p>2</p> <p>rue Jardon</p> <p>50 m. 50 m.</p>	<p>6</p> <p>ENSIVAL 7</p> <p>1,100 4,200</p>	<p>10</p> <p>900 m. 9,200</p>
<p>rue du Stade</p> <p>0,000m. 0,000m.</p>	<p>5</p> <p>Xhendelesse 2</p> <p>2,100 3,100</p>	<p>9</p> <p>CORNESSE</p> <p>1,400 8,300</p>
<p>Départ:</p> <p>du parking du Hall Omnisports rue du Stade HERVE</p>	<p>4</p> <p>Soumagne 4</p> <p>700m. 1,000</p>	<p>8</p> <p>n° 84</p> <p>route des Sources</p> <p>1,300 6,900</p>
<p>Bienvenue à notre 13 ème randonnée de l'amitié organisée par le HERVE RETRO MOTO CLUB</p>	<p>3</p> <p>Soumagne 5</p> <p>250 m. 300m.</p>	<p>7</p> <p>SOIRON</p> <p>1,400 5,600</p>



13 ème balade de l'Amitié du H.M.R.C.
dimanche 21 juillet 2002

2

<p>4</p>  <p>SPA 13</p> <p>300m. 11,300</p>	<p>18</p>  <p>1,000 15,200</p>	<p>22</p>  <p>JUSTET</p> <p>200 m. 17,500</p>
<p>3</p>  <p>VERVIERS</p> <p>700m. 11,000</p>	<p>17</p>  <p>Suivre Route des Sources</p> <p>Chemin de Tancremont</p> <p>Pêché Mignon</p> <p>1,400 14,200</p>	<p>21</p>  <p>Passerelle</p> <p>800 m. 17,300</p>
<p>12</p>  <p>route des Sources</p> <p>800 m. 10,300</p>	<p>16</p>  <p>1,400 12,800</p>	<p>20</p>  <p>400 m. 16,500</p>
<p>11</p>  <p>n° 29</p> <p>300 m. 9,500</p>	<p>15</p>  <p>G.B.</p> <p>100m. 11,400</p>	<p>19</p>  <p>Route des Sources</p> <p>900 m. 16,100</p>

13 ème balade de l'Amitié du H.M.R.C.
dimanche 21 juillet 2002

3

<p>25</p> <p>Sarpay</p> <p>4,950 24,450</p>	<p>29</p> <p>600 m. 27,600</p>	<p>33</p> <p>Gué</p> <p>300 m. 30,100</p>
<p>24</p> <p>Polleur 5</p> <p>2,000 19,500</p>	<p>28</p> <p>banc</p> <p>600 m. 27,000</p>	<p>32</p> <p>200 m. 29,800</p>
<p>Suivre SPA sur 2,000 m.</p>	<p>27</p> <p>1,900 26,400</p>	<p>31</p> <p>Ne pas rater l'entrée du BOIS</p> <p>700 m. 29,600</p>
<p>23</p> <p>SPA 9</p> <p>200 m. 17,500</p>	<p>26</p> <p>n° 8</p> <p>50m. 24,500</p>	<p>30</p> <p>Lac de Warfaaz</p> <p>1,300 28,900</p>



13 ème balade de l'Amitié du H.M.R.C.
dimanche 21 juillet 2002

4

<p>37</p> <p>Wayai</p> <p>900m. 32,000</p>	<p>40</p> <p>7,200 47,100</p>	<p>44</p> <p>Wanne 6</p> <p>200 m. 400 m.</p>
<p>36</p> <p>Auberge du Wayai</p> <p>200m. 31,100</p>	<p>39</p> <p>STAVELOT 5</p> <p>5,600 39,900</p>	<p>43</p> <p>rue Gustave DEWALQUE</p> <p>200 m. 200 m.</p>
<p>35</p> <p>600 m. 30,900</p>	<p>R . S . P. STAVELOT 5,600 m.</p>	<p>42</p> <p>Compteur à zéro Départ prendre la direction de REFAT/ WANNE</p> <p>0,000 0,000</p>
<p>34</p> <p>200 m. 30,300</p>	<p>38</p> <p>STAVELOT</p> <p>2,300 34,300</p>	<p>41</p> <p>Arrêt GRAISSAGE STAVELOT</p> <p>200 m. 47,300</p>



13 ème balade de l'Amitié du H.M.R.C.
dimanche 21 juillet 2002

5

<p>46</p> <p>Grand Halleux</p> <p>1,300 6,700</p>	<p>50</p> <p>rue Capitaine Lekeux</p> <p>900 m. 9,600</p>	<p>53</p> <p>SART 2</p> <p>3,200 18,900</p>
<p>R. S. P. VIELSAM 1,300 m.</p>	<p>49</p> <p>400 m. 8,700</p>	<p>52</p> <p>LIERNEUX 8</p> <p>800 m. 15,700</p>
<p>45</p> <p>VIELSAM</p> <p>5,000 5,400</p>	<p>48</p> <p>Le Cabanon</p> <p>1,100 8,300</p>	<p>51</p> <p>LIERNEUX 9</p> <p>5,300 14,900</p>
<p>R. S. P. WANNE 5,000 m.</p>	<p>47</p> <p>500m. 7,200</p>	<p>R. S. P. 5,300 m.</p>



13 ème balade de l'Amitié du H.M.R.C.
dimanche 21 juillet 2002

6


Arrêt repas de midi
libre choix,
restaurant ou
pique-nique.
Bon appétit

8,600

31,000

LIERNEUX

59

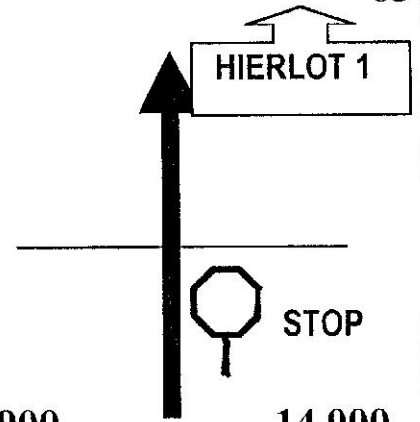


100 m.

6,100

HIERLOT 1

63



STOP

1,900

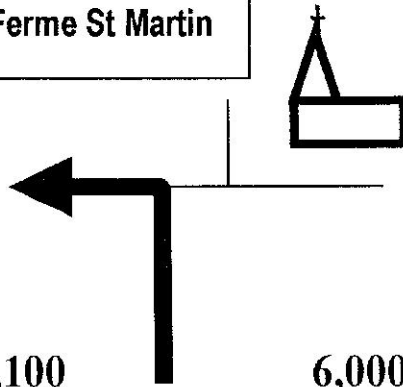
14,000

R . S . P.

8,600 m.

Ferme St Martin

58

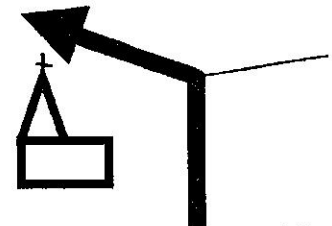


2,100

6,000

LANSIVAL 1

62

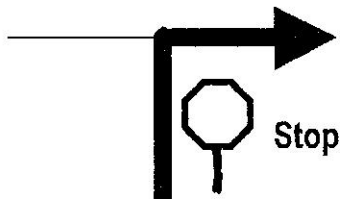


300 m.

12,100

Baraque Fraiture

55



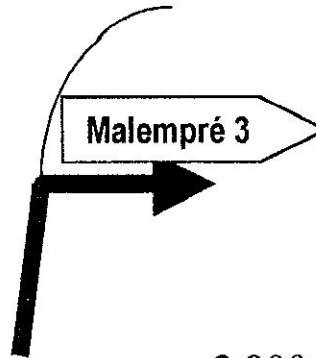
Stop

800 m.

22,400

Malempré 3

57

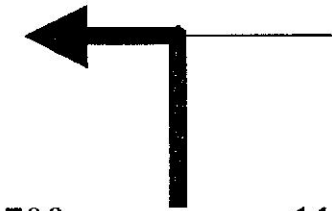


3,900

3,900

LIERNEUX 3

61

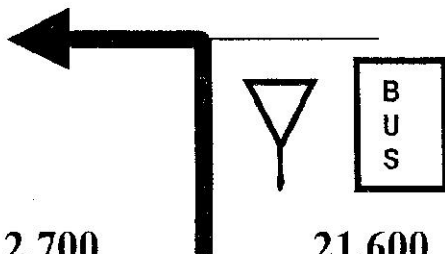


2,700

11,800

1 JOUBIEVAL

54




B
U
S

2,700

21,600

MANHAY 8

56




0,000

0,000

LIERNEUX 6

60



3,000

9,100

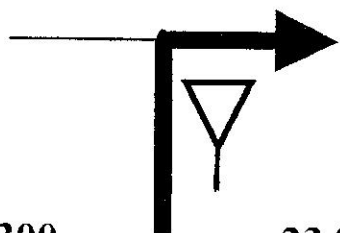


13 ème balade de l'Amitié du H.M.R.C.
dimanche 21 juillet 2002

7

67

TROIS PONTS 4



2,300

23,800

72

SPA



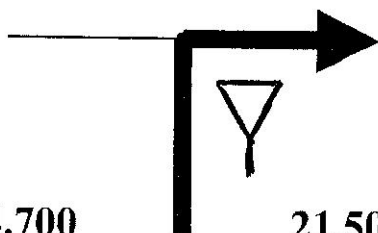
3,100

47,300

R. S. P.
Francorchamps
4,900 m.

66

Basse-Bodeux 2

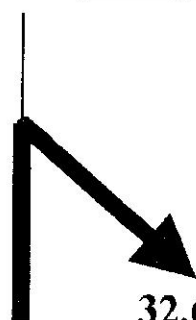


4,700

21,500

68

Francorchamps




8,800

32,600

71

CREPPE



2,800

44,200

65

Basse-Bodeux 7

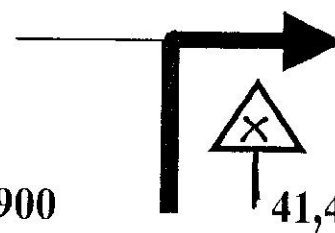


200 m.

16,800

70

SPA



3,900

41,400

Station AVIA
d'essences au
km. 25,800

64

Basse-Bodeux 7

Domaine
des
Sources



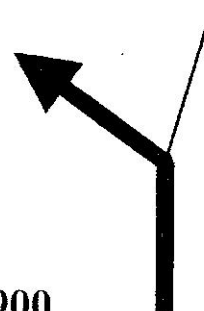
2,600

16,600

R. S. P.
vers COO
8,800 m.

69

SPA



4,900

37,500

13 ème balade de l'Amitié du H.M.R.C.
dimanche 21 juillet 2002

8

<p>76</p> <p>500m.</p>	<p>79</p> <p>La Reid</p> <p>0,000</p> <p>0,000</p>	<p>83</p> <p>300 m.</p>
<p>75</p> <p>11 STOUMONT</p> <p>2,100</p>	<p>75</p> <p>100 m.</p>	<p>82</p> <p>3.300</p> <p>7.500</p>
<p>74</p> <p>400 m.</p>	<p>78</p> <p>1,400</p>	<p>81</p> <p>BECCO</p> <p>800 m.</p>
<p>73</p> <p>rue Alphonse JACQUES</p> <p>2,300</p> <p>49,600</p>	<p>77</p> <p>REMOUCHAMPS 5</p> <p>2,500</p>	<p>80</p> <p>3 THEUX</p> <p>3,400</p>



13 ème balade de l'Amitié du H.M.R.C.
dimanche 21 juillet 2002

9

<p>87</p> <p>23 LIEGE</p> <p>2,600 12,500</p>	<p>91</p> <p>n° 1</p> <p>400 m. 17,700</p>	<p>95</p> <p>SOUMAGNE 3</p> <p>1,900 25,900</p>
<p>86</p> <p>THEUX</p> <p>1,000 9,900</p>	<p>90</p> <p>FRAIPONT</p> <p>1,700 17,300</p>	<p>94</p> <p>SOUMAGNE 5</p> <p>1,100 24,000</p>
<p>85</p> <p>FERME n° 571</p> <p>1,000 8,900</p>	<p>89</p> <p>BANNEUX</p> <p>900 m. 15,600</p>	<p>93</p> <p>TARTERIE</p> <p>200 m. 22,900</p>
<p>84</p> <p>!!! route dégradée</p> <p>100 m. 7,800</p>	<p>88</p> <p>LIEGE</p> <p>2,200 14,700</p>	<p>92</p> <p>B.B.L</p> <p>5,000 22,700</p>



13 ème balade de l'Amitié du H.M.R.C.
dimanche 21 juillet 2002

10

<p>99</p> <p>BRUYERES 2</p> <p>400m. 29,100</p>	<p>103</p> <p>500 m. 32,000</p>	<p>107</p> <p>rue du Stade</p> <p>100 m. 34,500</p>
<p>98</p> <p>Miroir</p> <p>1,600 29,100</p>	<p>102</p> <p>n° 18</p> <p>100 m. 31,500</p>	<p>106</p> <p>800 m. 34,400</p>
<p>97</p> <p>HERVE 7</p> <p>1,000 27,500</p>	<p>101</p> <p>400 m. 31,400</p>	<p>105</p> <p>1,400 33,600</p>
<p>96</p> <p>SOIRON 3</p> <p>600 m. 26,500</p>	<p>100</p> <p>Bois de HERVE</p> <p>1,500 31,000</p>	<p>104</p> <p>Coiffure l'Epi-Tête</p> <p>200 m. 32,200</p>



13 ème balade de l'Amitié du H.M.R.C.
dimanche 21 juillet 2002

11

**Fin de la balade, merci de votre participation,
bon retour et rendez-vous :**
le 04 août 2002 " Fête à Cerexhe-Heuseux " motos A + C
le 11 août 2002 " Balade surprise " motos Contemporaines
le 06 octobre 2002 "Coupe Contact" motos A + C
le 20 octobre 2002 " 10 ème Scooters au Pays de Herve"
le 23 novembre 2002 "Souper du Club"

P
A
R
K
I
N
G

100 m.

108

Cafétéria

34,600

agrandi à 114%. Pour résister à 42%

**13 ème balade de l'Amitié du H.M.R.C.
dimanche 21 juillet 2002**

12

	1		18		22
300m.	11,300	1,000	15,200	200 m.	17,500
	3		17		21
700m.	11,000	1,400	14,200	800 m.	17,300
	12		16		20
00 m.	10,300	1,400	12,800	400 m.	16,500
	11		15		19
300 m.	9,500	100m.	11,400	900 m.	16,100